












**Forest of Dean District Local Plan Review  
Adopted November 2005. PROPOSALS MAP**

**Principal policies which apply to specific areas**

NOTATION	
	Ancient Monuments
	District Boundary
	Inset Map Frame 2005
	Special Protection Area (SPAs) RAMSAR Site
	Special Area of Conservation (SACs)
	Nationally Important SSSI
	Historic Line of Herefordshire and Gloucestershire Canal
	Statutory Forest Boundary (Historic)
	Area of Outstanding Natural Beauty
	Undeveloped Coastal Zone
	Parish Boundaries

Based upon the Ordnance Survey with the permission of the Controller of Her Majesty's Stationery Office. Crown Copyright. Unauthorised reproduction infringes Crown Copyright and may lead to prosecution or civil proceedings. FOREST OF DEAN DISTRICT COUNCIL. Licence No 100019102, November 2005.

