

Dated: 14TH MARCH 2023

FOREST OF DEAN DISTRICT COUNCIL

DYMOCK Footpath No GDY67

PUBLIC PATH ORDER 2023

TOWN & COUNTRY PLANNING ACT 1990 SECTION 257

FOREST OF DEAN DISTRICT COUNCIL

DYMOCK Footpath No GDY67 (Part)
PUBLIC PATH ORDER 2023

THIS ORDER is made by FOREST OF DEAN District Council under section 257 of the Town and Country Planning Act 1990 because it is satisfied that it is necessary to divert the Footpath to which this Order relates to enable development to be carried out in accordance with planning permission granted under Part III of the Town and Country Planning Act 1990 namely the erection of one additional poultry unit and associated infrastructure on established turkey farm.

BY THIS ORDER:

- 1 The footpath over the land shown by a bold black line on the attached map and described in Part 1 of the Schedule to this Order (“the Schedule”) shall be diverted as provided below.
- 2 There shall be created to the reasonable satisfaction of Gloucestershire County Council an alternative highway for use as a replacement for the said footpath as provided in Part 2 of the Schedule and shown by bold black dashes on the attached map.
- 3 The diversion of the footpath shall have effect on the date on which Gloucestershire County Council certify that the terms of Article 2 have been complied with.
- 4 Where immediately before the date on which the footpath is diverted there is apparatus under, in, on, over, along or across it belonging to statutory undertakers for the purpose of carrying on their undertaking, the undertakers shall continue to have the same rights in respect of the apparatus as they then had.

SCHEDULE

PART 1

The entire width of that length of DYMOCK Footpath GDY67 running from OSGR 7089/2978 (Point A) in a southerly direction for approximately 355m to OSGR 7087/2977 (Point B) as shown between Points A – B on the plan attached to this Order.

PART 2


A new Footpath with a width of 2m running from OSGR 7095/2973 (Point C) in a south- south westerly direction to the corner of the adjoining field and turning in a generally southerly direction following the field boundary to 7087/2977 (Point B) as for approximately 299m shown between points C – B.

DATED 14TH DAY OF MARCH 2023

THE SEAL OF FOREST OF DEAN)
DISTRICT COUNCIL WAS HEREUNTO)
AFFIXED IN THE PRESENCE OF)

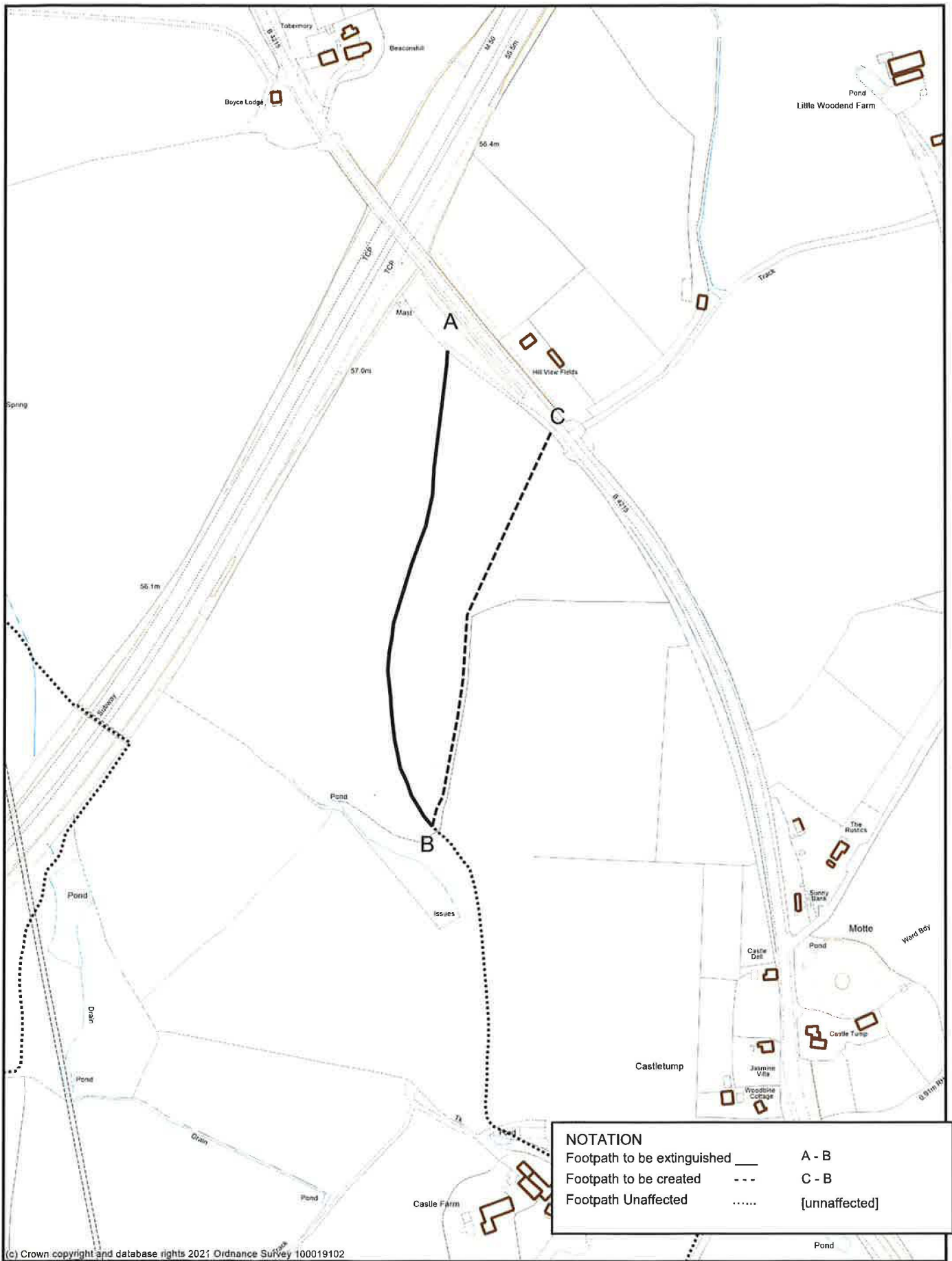
P.M. Vincent

Authorised Officer



THE ABOVE ORDER WAS CONFIRMED AS AN
UNOPPOSED ORDER BY FOREST OF DEAN DISTRICT
COUNCIL 6TH JUNE 2023

SIGNED *Ampleth*



(c) Crown copyright and database rights 2021 Ordnance Survey 100019102

Public Footpath Diversion

Scale: 1:2500

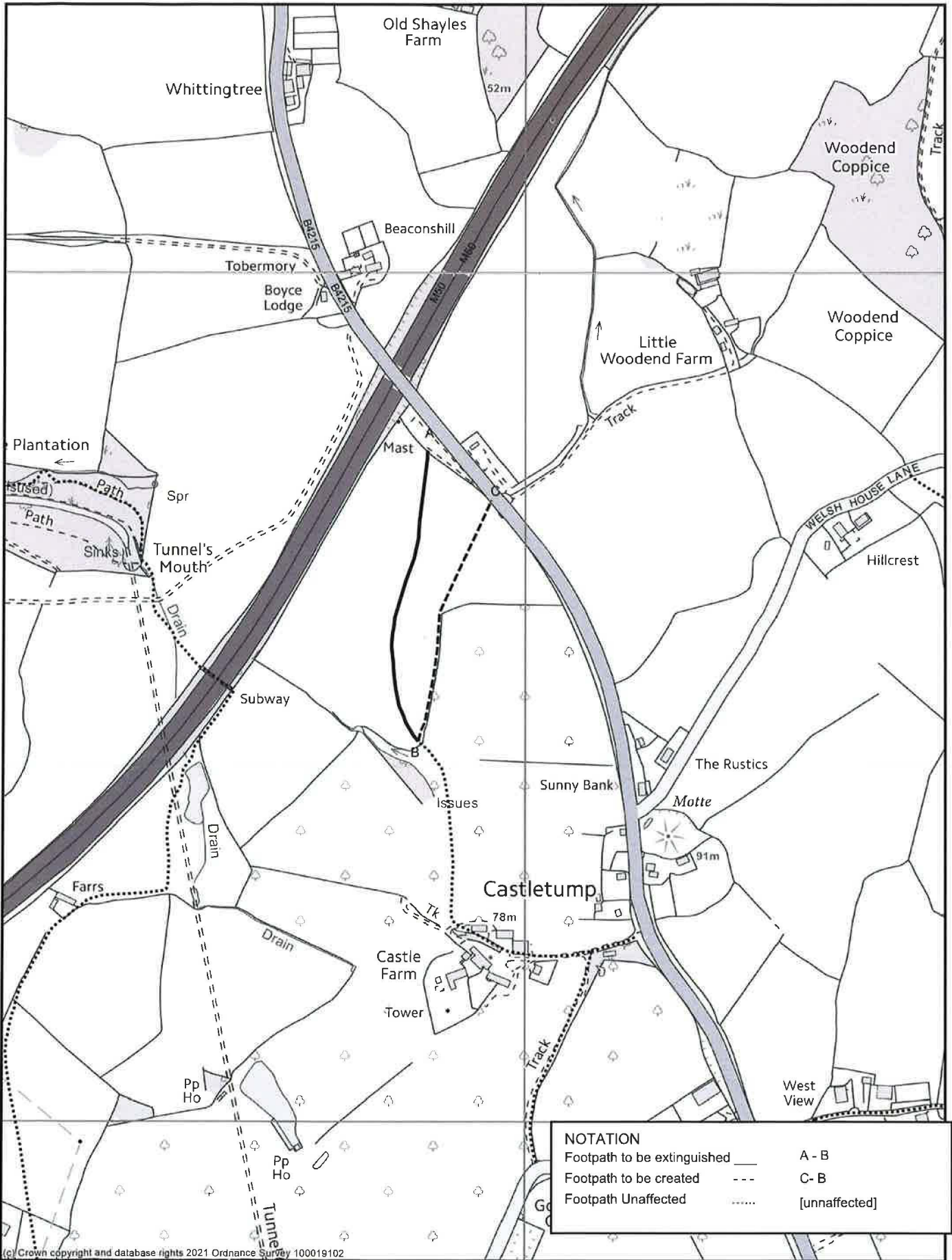
07 October 2021

GDY67 Dymock Parish



Paul
14TH MARCH 2023





NOTATION	
Footpath to be extinguished	— · — · — ·
Footpath to be created	- - -
Footpath Unaffected
	A - B
	C - B
	[unaffected]

(c) Crown copyright and database rights 2021 Ordnance Survey 100019102

Public Footpath Diversion

Scale: 1:4096

07 October 2021



GDY67 Dymock Parish

Handwritten signature
14TH MARCH 2023

