

Dated: 30 August 2023

---

**FOREST OF DEAN DISTRICT COUNCIL  
LONGHOPE Footpath No DLH60 (PART)**

**PUBLIC PATH ORDER 2023**

---

TOWN & COUNTRY PLANNING ACT 1990 SECTION 257

FOREST OF DEAN DISTRICT COUNCIL

LONGHOPE Footpath No DLH60 (Part)  
PUBLIC PATH ORDER 2023

THIS ORDER is made by FOREST OF DEAN District Council under section 257 of the Town and Country Planning Act 1990 because it is satisfied that it is necessary to divert the Footpath to which this Order relates to enable development to be carried out in accordance with planning permission granted under Part III of the Town and Country Planning Act 1990 namely the erection of agricultural building for storage of timber and forestry machinery.

BY THIS ORDER:

- 1 The footpath over the land shown by a bold black line on the attached map and described in Part 1 of the Schedule to this Order (“the Schedule”) shall be diverted as provided below.
- 2 There shall be created to the reasonable satisfaction of Gloucestershire County Council an alternative highway for use as a replacement for the said footpath as provided in Part 2 of the Schedule and shown by bold black dashes on the attached map.
- 3 The diversion of the footpath shall have effect on the date on which Gloucestershire County Council certify that the terms of Article 2 have been complied with.
- 4 Where immediately before the date on which the footpath is diverted there is apparatus under, in, on, over, along or across it belonging to statutory undertakers for the purpose of carrying on their undertaking, the undertakers shall continue to have the same rights in respect of the apparatus as they then had.

SCHEDULE

PART 1

The entire width of that length of LONGHOPE Footpath No DLH60 running from OSGR 6958/1900 (Point A) in a general northerly direction for approximately 178m passing through OSGR 6960/1888 (Point B) and OSGR 6958/1895 (Point C) to OSGR 6955/1894 (Point F) as shown between Points A – B – C – F on the plan attached to this Order.

PART 2

A new Footpath running from OSGR 6958/1900 (Point A) in a general northerly direction passing through OSGR 6960/1887 (Point D), crossing Longhope footpath DLH61 at OSGR 6957/1895 (Point E) and continuing in a general northerly direction to re-join the existing route at OSGR 6955/1894 (Point F) a distance of approximately 177m shown between points A- D – E - F.

The width of the new footpath is 3.0m between points A – D – E - F.

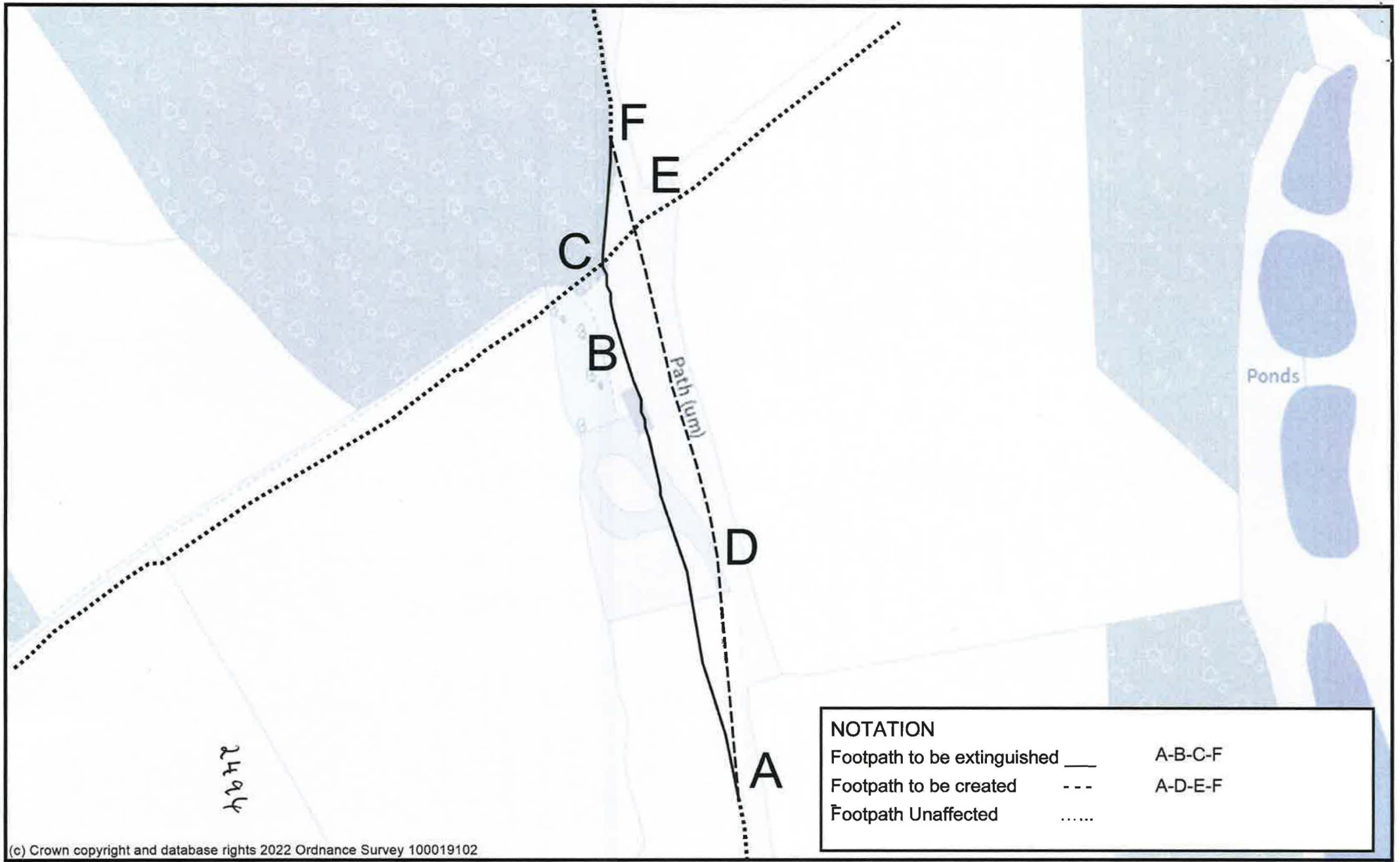
DATED 30<sup>th</sup> DAY OF August 2023

THE SEAL OF FOREST OF DEAN )  
DISTRICT COUNCIL WAS HEREUNTO )  
AFFIXED IN THE PRESENCE OF )

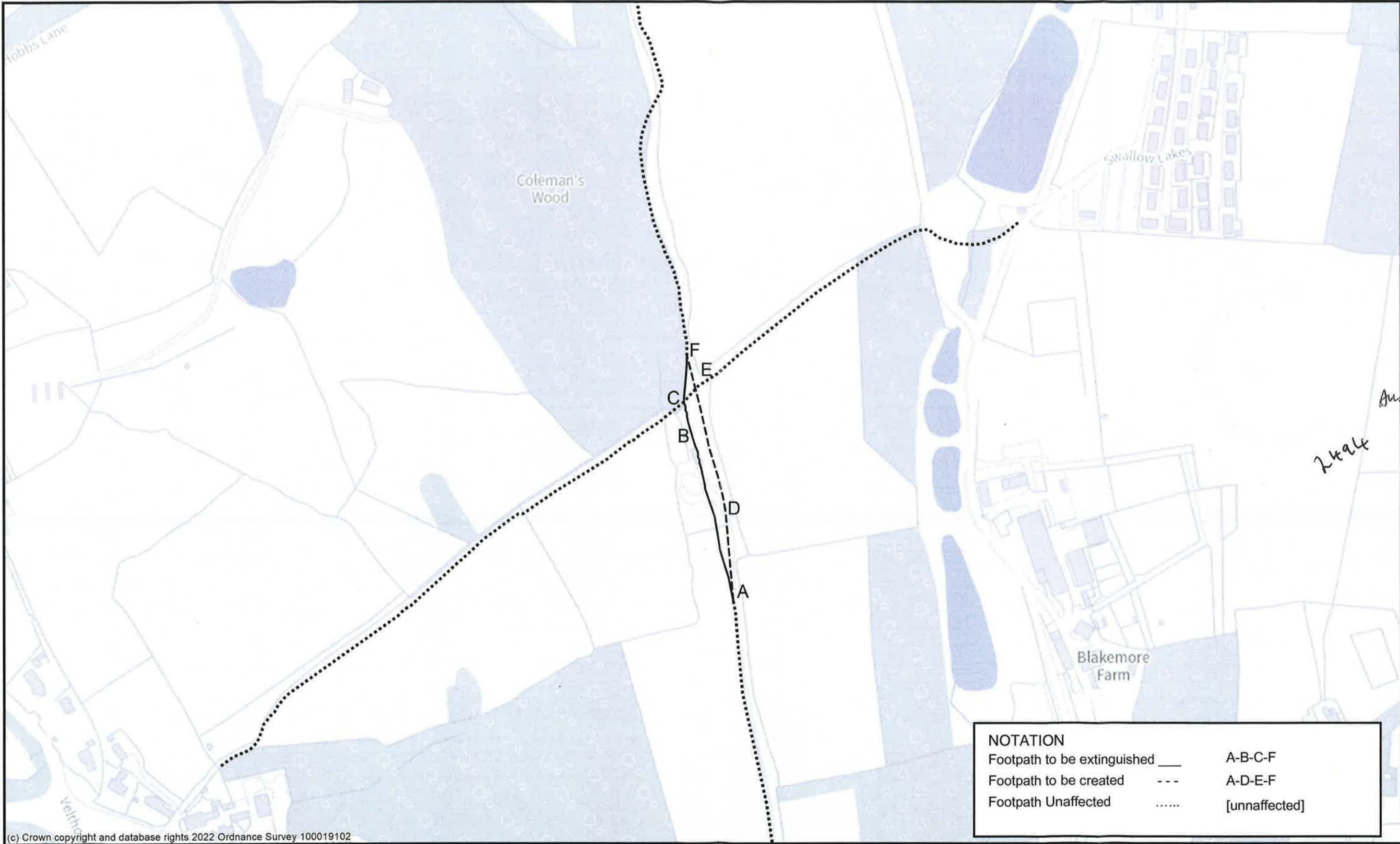


Authorised Officer AK  
Name: Andrew Knott  
Title: S151 Officer

THE ABOVE ORDER IS CONFIRMED AS AN  
UNOPPOSED ORDER ON: 26<sup>th</sup> October 2023  
SIGN: [Signature]  
AUTHORISED OFFICER  
POSITION:





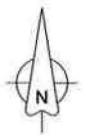


(c) Crown copyright and database rights 2022 Ordnance Survey 100019102

**Public Footpath Diversion**

Scale: 1:2500

21 March 2023



**Coleman's Woods, Longhope PROW DLH/60**